10 SHEETS
3611.

1

SANBORN – PERRIS MAP CO. LIMITED
117 & 119 Broadway
NEW YORK

Population 4000
No Steam & No Hand Engines
2 Independent Hose Carts
Water Facilities SEE NOTE.
Prevailing Winds

SEWICKLEY.
ALLEGHENY Co. PA.
FEB. 1900.
SCALE 50 FT. TO AN INCH.

COPYRIGHT 1900 BY THE SANBORN - PERRIS MAP CO. LIMITED.

Library of Congress
Two Copies Received
APR 2 1900
Copyright entry
APR 2 1900
No. 7146
FIRST COPY.
2nd Copy Delivered to
MAP DIVISION
June 23, 1900

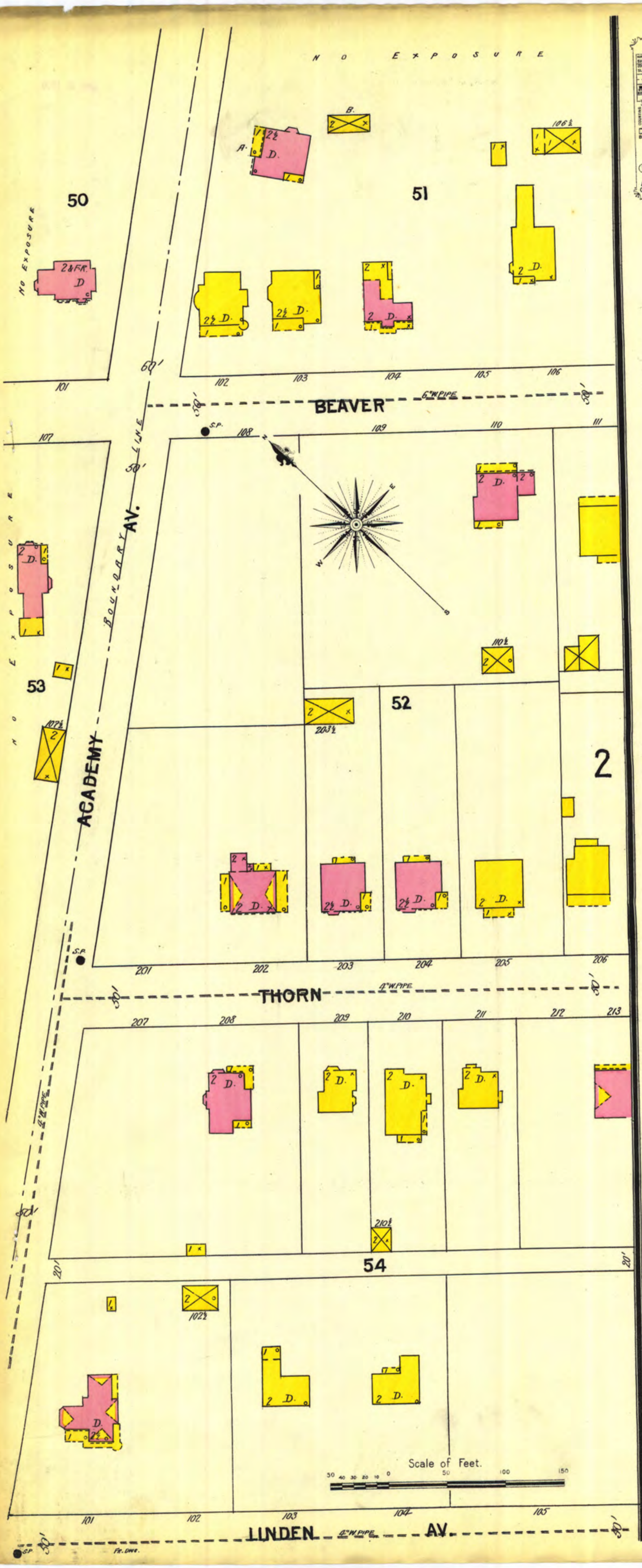

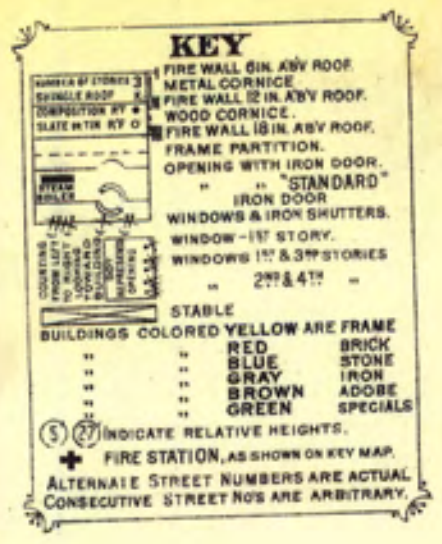

NOTE.

WATER FACILITIES. WATER SUPPLY FROM OHIO RIVER AND SPRINGS. PUMPING STATION AT FOOT OF BOUNDRY STR. AND RIVER. 1 WORTHINGTON PUMP CAP'Y. 3 MLL. GALLONS. 1 HALL PUMP CAP'Y. ONE MILL. GALL. PUMPING INTO RESERVOIR ¼ MILE E. OF PUMPING STATION. 12" SUCTION FROM RIVER 10" DISCHARGE TO RESERVOIR. ELEV. 100' ABV. BROAD AND BEAVER STS. 12" PIPE FROM RESERVOIR TO 10" MAIN TO 8", 6, 4 & 3". 18 MILES MAINS. 58 HYDTS. DOMESTIC PRESSURE 60 LBS. FIRE PRESSURE 100 LBS. CAPY. OF RESERVOIR 5000,000 GALLS. STREETS PAVED. LIGHTS: ELEC. AND GAS. SURFACE OF GROUND EASY GRADE.
FIRE DEPT. VOLUNTEER. 1 CO. 2 HOSE CARTS. 1800' 2½" HOSE.

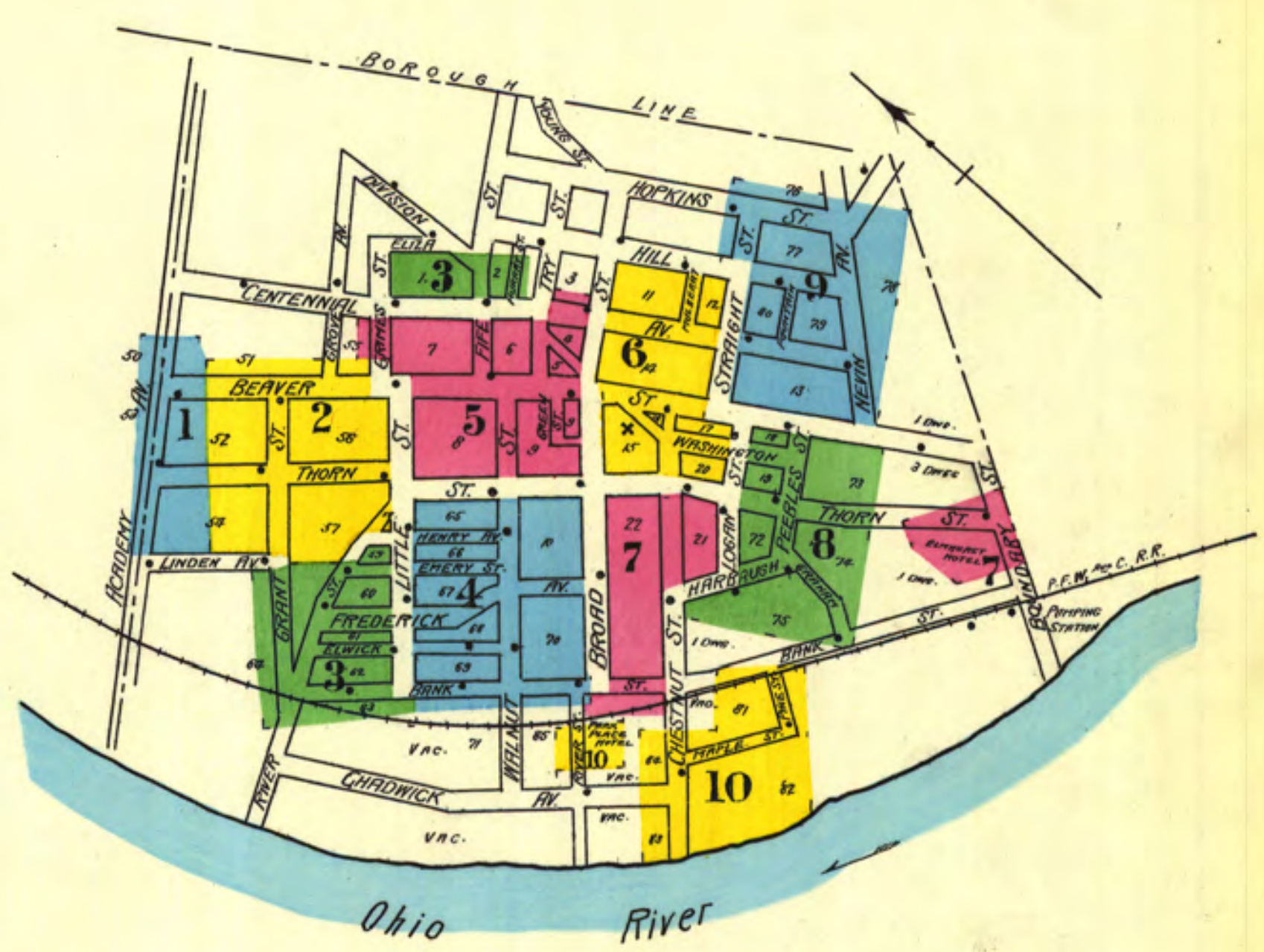

INDEX.

STREETS.

Street	Numbers	Sheet
A		
Academy Ave.,		1
B		
Bank,	101–126	4
"	201–221	3
"	501–514	7
"	601–602	8
"	701–716	10
Beaver,	101–110	1
"	201–221	2
"	300–439, actual	5
"	500–545, "	6
"	700–740, "	*8
"	701–741, "	*9
"	1598–1623	5
"	1701–1728	6
"	2101–2110	9
"	2201–2208	8
Broad,	300–330, actual	*7
"	801–811	4
"	901–915	7
"	1202–1220	5
"	1301–1321	6
C		
Centennial Ave.,	500–617, actual	6
" "	1493–1507	3
" "	1509–1532	5
" "	1601–1624	6
" "	1701–1724	9
Chadwick Ave.,		10
Chestnut,	300–341, actual	7
"	901–918	10
"	1301–1401	7
"	1402–1405	6
"	1406–1408	7
"	1409–1414	6
D		
Division,	15–18	3
"	701–718	5
"	801–813	6
Duquesne Alley,		5
E		
Elizabeth,		3
Elwick,	101–114	3
"	201–208	4
Emery,	101–113	3
"	201–209	4
F		
Ferry,	301–333	3
"	401–407	2
Fife,	1201–1208	5
Fife,	1209–1212	3
"	1213–1217	5
"	1218	3
Fountain,		9
Frederick Ave.,	101–125	4
" "	201–218	3
G		
Graham,		8
Grant,	401–422	3
"	501–521	2
Green,		5
Grimes,	101–112	5
"	201–209	3
H		
Harbaugh,	801–806	7
"	901–917	8
Hegner Alley,		5
Henry Ave.,	101–119	4
" "	201–204	3
Hill,	101–112	6
"	201–223	9
Hopkins,		9
L		
Linden Ave.,	101–105	1
" "	201–205	2
" "	301–306	3
Little,	501–505	3
"	601–610	2 & 4
"	701–709	5
" Alley,		3 & 5
Logan,	796–804	7
"	806–810	6
"	814–823	8
M		
McCready Alley,		5
Maple,		10
Mulberry,		6
Murray,		3
N		
Nevin Ave.,		9
P		
Peebles,		8
Pine,		10
Pryor Alley,		5
R		
River Ave.,		10
S		
Straight,	894–905	6
"	907–919	9
T		
Thorn,	101–129	2
"	201–212	1, 2 & 4
"	1495–1512	5
"	1601–1606	6
"	1609–1617	7
"	1801–1817	7
Try,		5
W		
Walnut,	801–825	4
"	901–917	5
Washington,	501–511	6
"	512–523	8

SPECIALS.

Special	Sheet
A	
African M. E. Church,	3
A. M. E. Zion Church,	5
B	
Baptist Church,	5
" " Colored,	3
E	
Elmhurst Hotel,	7
F	
First Presbyterian Church,	2
H	
Hay, A. F., Coal, Lime, &c.,	10
M	
Methodist Episcopal Church,	4
O	
Opera House,	6
P	
Park Place Hotel,	10
P. F. W. & C. R. R. Depot,	7
S	
St. James' Catholic Church,	4
" Stevens' Episcopal Church,	4
Sewickley Schools,	6
T	
Telephone Building,	5
Town Hall,	6
U	
United Presbyterian Church,	9

NOTE.—*HOUSE NUMBERS* given are *arbitrary*.

Map Division
Aug 12 '55
Library of Congress